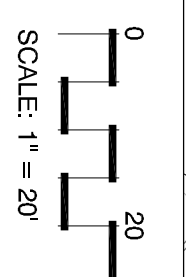


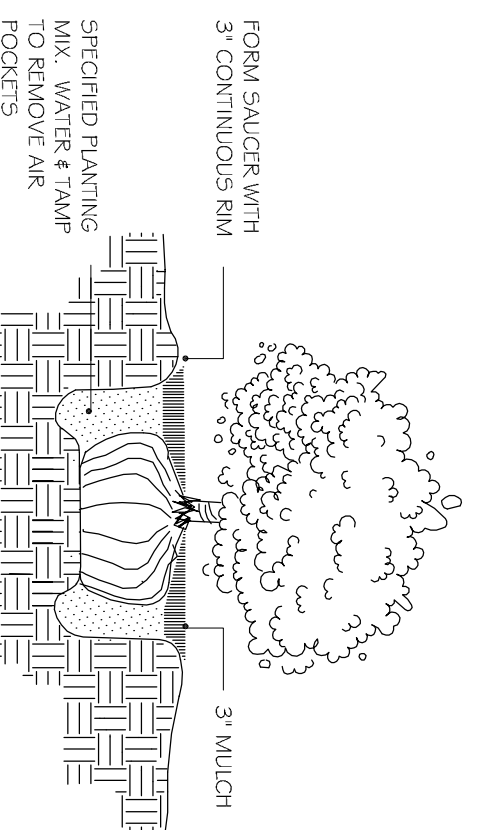
MAPLE CREEK DRIVE



SCALE: 1" = 20'

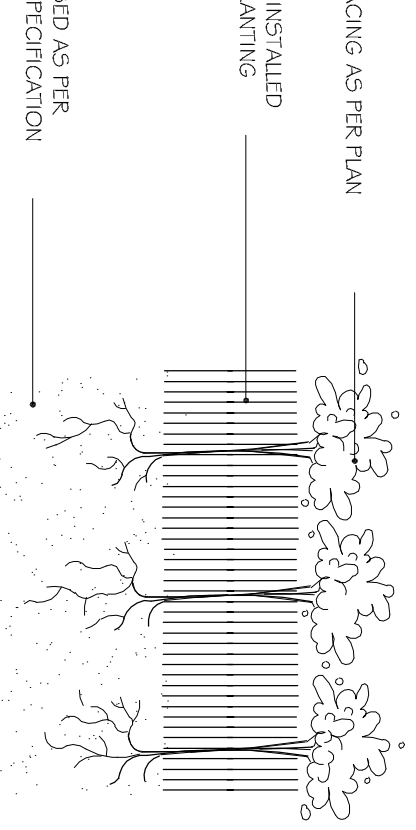
LANDSCAPE NOTES:

- PLANT QUANTITIES SHOWN IN THE PLANT SCHEDULE ARE FOR CONVENIENCE ONLY. THE CONTRACTOR IS RESPONSIBLE FOR PROVIDING AND INSTALLING ALL MATERIALS SHOWN ON THE PLAN AND SHOULD NOT RELY ON THE PLANT SCHEDULE FOR DETERMINING QUANTITIES.
- ALL PLANT MATERIALS SHALL BE NURSERY GROWN STOCK AND SHALL BE FREE FROM ANY DEFOLIATION, DISEASES OR INSECT DAMAGE. ANY MATERIALS WITH DAMAGED OR GROUND/DISENGAGED LEAVES, BARK ABRASION, SUNKEN/INSECT DAMAGE, ETC. ARE NOT ACCEPTABLE AND WILL BE REJECTED. TREES WITH MULTIPLE LEADERS WILL BE REJECTED UNLESS CALLED OUT IN THE PLANT SCHEDULE AS MULTI-STEM.
- ALL LANDSCAPE IMPROVEMENTS SHALL MEET MUNICIPALITY REQUIREMENTS AND GUIDELINES, WHICH SHALL BE VERIFIED BY MUNICIPAL AUTHORITIES.
- ALL PLANTING OPERATIONS SHALL BE COMPLETED IN ACCORDANCE WITH STRANDED HORIZONTAL ROOTS PROTECTS. THIS MAY INCLUDE BUT NOT BE LIMITED TO: PROTECT PLANTING BED AND TREE PIT PREPARATION, PLANTING MIX, PRUNING, STAKING AND GUYING, WEAPING, SPRAYING, FERTILIZATION, PLANTING AND ADEQUATE MAINTENANCE OF MATERIALS DURING CONSTRUCTION ACTIVITIES.
- ALL PLANT MATERIALS SHALL BE INSPECTED AND APPROVED BY THE LANDSCAPE ARCHITECT PRIOR TO INSTALLATION. ANY MATERIALS INSTALLED WITHOUT APPROVAL MAY BE REJECTED.
- THE CONTRACTOR SHALL GUARANTEE PLANT MATERIALS FOR A PERIOD OF ONE YEAR FROM DATE OF ACCEPTANCE BY OWNER. THE CONTRACTOR SHALL OBTAIN PROPER MAINTENANCE PROCEDURES TO THE OWNER AT THE TIME OF ACCEPTANCE. THE CONTRACTOR SHALL OBTAIN FINAL ACCEPTANCE FROM THE OWNER AT THE END OF THE GUARANTEE PERIOD. THE CONTRACTOR SHALL OBTAIN FINAL ACCEPTANCE FROM THE OWNER.
- ANY EXISTING TREES TO BE RETAINED SHALL BE PROTECTED FROM SOIL COMPACTION AND OTHER DAMAGES THAT MAY OCCUR DURING CONSTRUCTION ACTIVITIES BY PROTECTING FENCING AROUND SUCH MATERIALS AT A DISTANCE OF 6.5' FROM THE TRUNK.
- ALL GRASSES, CLUMPS, OTHER VEGETATION, DEBRIS, STONES, ETC. SHALL BE RAKED OR OTHERWISE REMOVED FROM PLANTING AND LAWN AREAS PRIOR TO INITIATION OF INSTALLATION PROCEDURES.
- ANY AREAS TO BE LOADED AND GSEED WHICH HAVE NOT BEEN DISCUSSED BY CONSTRUCTION ACTIVITIES SHALL REMOVE 1'-2" OF LOAM OVER SCATTERED EXISTING SOILS. CARE SHOULD BE GIVEN TO NOT PLACE GREATER THAN 1" SOIL OVER EXPOSED ROOTS OF EXISTING TREES IN SUCH AREAS.
- THE CONTRACTOR SHALL VERIFY THE LOCATIONS OF ALL UNDERGROUND UTILITIES PRIOR TO INITIATING PLANTING OPERATIONS. THE CONTRACTOR SHALL REMAIN REFLECT AND UTILITY, PAVING, CURBING, ETC., WHICH IS DAMAGED DURING PLANTING OPERATIONS.
- SIZE AND GRADING STANDARDS OF PLANT MATERIALS SHALL CONFORM TO THE LATEST EDITION OF ANSI Z601.1, AMERICAN STANDARDS FOR NURSERY STOCK, BY THE AMERICAN NURSERY & LANDSCAPE ASSOCIATION.
- REFER TO PART OF SPECIFY FOR LEGAL DESCRIPTION, BOUNDARY DIMENSIONS AND EXISTING CONDITIONS.
- REFER TO ARCHITECTURAL PLANS FOR BUILDING SIZES AND FOOTPRINTS.
- REFER TO ENGINEERING PLANS FOR DETENTION CALCULATIONS, UTILITY LOCATIONS, TOPOGRAPHIC INFORMATION AND THE LIKE.
- PRELIMINARY LANDSCAPE PLAN ALL AREAS AND DIMENSIONS ARE APPROXIMATE.
- ALL PLANT MATERIAL ON THIS PLANTING PLAN REPRESENTS THE UTILITY AND INTEGRITY OF THE PROPOSED LANDSCAPE IMPROVEMENTS AND THE AVAILABILITY OF PLANT MATERIAL AT THE TIME OF INSTALLATION. ANY SUCH CHANGES MUST FIRST BE APPROVED BY THE VILLAGE IN WRITING.
- ALL PLANT MATERIAL SHALL BE PLANTED WITH A MINIMUM OF SIX INCHES OF ORGANIC SOIL AND MULCHED WITH A SPREADER BRUSH MATERIAL TO A MINIMUM 3" DEPTH.
- ALL BEDS SHALL BE ENDED, HAVE WEED PREVENTERS APPLIED AT THE RECOMMENDED RATE.
- ALL PARKWAYS AND PARKING LOT ISLANDS SHALL HAVE 500 AS A GROUND COVER, UNLESS OTHERWISE NOTED.
- ALL LAWN AREAS ON THIS PLAN SHALL BE GRADED SMOOTH AND TOPPED WITH AT LEAST 1/4" OF TOPSOIL. ALL LAWN AREAS TO BE ESTABLISHED USING SEED UNLESS OTHERWISE NOTED.
- THIS LANDSCAPE PLAN ASSUMES THE SITE WILL BE PREPARED WITH TOP SOIL SUITABLE FOR THE ESTABLISHMENT OF THE PLANTING MATERIALS. THE CONTRACTOR SHALL VERIFY THE SOIL CONDITIONS AND THE AVAILABILITY OF PLANT MATERIAL AT THE TIME OF CONSTRUCTION ON THE PROJECT. SPREAD AND PREPARE THE SITE AS NEEDED FOR THE IMPLEMENTATION OF THIS LANDSCAPE PLAN.
- CONTRACTORS MUST VERIFY ALL QUANTITIES AND OBTAIN ALL PROPER PERMITS AND LICENSES FROM THE PROPER AUTHORITIES.
- ALL MATERIAL MUST MEET INDUSTRY STANDARDS AND THE LANDSCAPE ARCHITECT HAS THE RIGHT TO REFUSE ANY POOR MATERIAL OR WORKSMANSHIP.
- LANDSCAPE ARCHITECT IS NOT RESPONSIBLE FOR UNSEEN SITE CONDITIONS.
- ALL PLANTINGS SHALL BE SPACED EQUAL-DISTANT, BACK FILLED WITH AMENDED SOIL IN A HOLE TWICE THE ROOTBALL DIAMETER, WATERED, FERTILIZED, PRUNED, AND HAVE ALL TAGS AND ROTORS REMOVED.
- TREES SHALL BE STAKED AND GUYED, AND HAVE A WATERING SAUCER AT BASE.
- ALL BEDS TO BE BERRAND 12" TO 24" ABOVE GRADE AND MEET DRAINAGE REQUIREMENTS.
- LAWN AND BED AREAS SHALL BE ROTOTILLED, RAKED OR CLUMPS AND DEBRIS.
- AT THE OWNER'S DISCRETION, THE IRRIGATION/LANDSCAPE CONTRACTOR SHALL DESIGN AND BUILD AN IRRIGATION SYSTEM FOR THE ENTIRE FACILITY, WHICH WILL INCLUDE SEPARATE ZONES AND CONTROLLERS FOR THE TURF LAWN AREAS AND THE PLANTING BEDS TO ADDRESS DIFFERENT WATERING REQUIREMENTS FOR THESE AREAS. ANY AND ALL IRRIGATION SHALL BE INSTALLED PER LOCAL STANDARDS AND REGULATIONS AND TO THE MANUFACTURERS SPECIFICATIONS.
- IRRIGATION SYSTEM SHALL BE SET AS PER THE LOCAL AUTHORITIES WATER SCHEDULE.
- ALL PLANT SPACING PER LAYOUT AS INDICATED ON THIS LANDSCAPE PLAN.



SHRUB PLANTING

SCALE: NOT TO SCALE



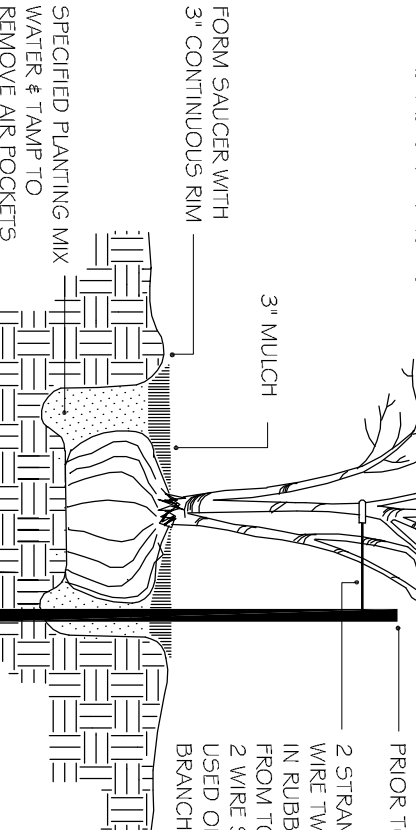
GROUND COVER PLANTING DETAIL

SCALE: NOT TO SCALE




VERTICAL STAKES

SCALE: NOT TO SCALE



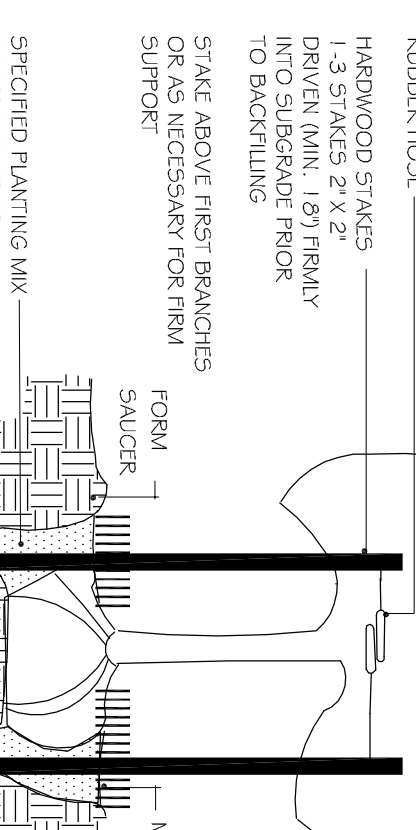
MULTI-TRUNK TREE STAKING

SCALE: NOT TO SCALE



PLANT SCHEDULE

SCALE: NOT TO SCALE



TRREE PLANTING - VERTICAL STAKES

SCALE: NOT TO SCALE

BOTANICAL NAME / COMMON NAME	COND	SIZE	QTY
CANOPY TREES			
CEL. OCC.	B 4 B	2.5' CAL	5
FRA. MAS	B TO REMAIN	EXHIBING	7
GIN. PR2	B 4 B	2.5' CAL	4
GLE. IN2	B 4 B	2.5' CAL	13
FRI. CHA	B 4 B	2.5' CAL	3
TIL. GRE			3
UNDERSTORY TREES			
STR. LVO	B 4 B	2' CAL	3
DECIDUOUS SHRUBS			
COT. ACU	B 4 B	3'6" HT.	44
EUD. ANA	B 4 B	3'6" HT.	9
HID. ANI	B 4 B	3'0" HT.	15
PRUS. GRO	B 4 B	18" SPREAD	60
RHU. GKO	B 4 B	30" HT.	13
STR. MER	B 4 B	3'6" HT.	35
VIB. LIS	B 4 B	3'6" HT.	35
EVERGREEN SHRUBS			
JUN. BAR	B 4 B	18" SPREAD	4
JUN. PER	B 4 B	24" SPREAD	11
JUN. SAB	B 4 B	24" HT.	24
THU. DE4	B 4 B	3'6" HT.	39
THU. TIC	B 4 B	3'6" HT.	39
GRASSES			
CAL. KAK	B 4 B	3' - 4' HT.	37
FRA. ADO	B 4 B	1' - 2' HT.	22
GROUND COVERS			
HEM. OR2	CONT	18" OC	12'
HEM. OR2	QUART @ 18" OC	12' - 18" HT.	86
NEP. WA2	QUART @ 18" OC	6' - 12" HT.	14

©2011 Copyright. This Drawing is the Property of Emerald Site Services, LLC

PREPARED FOR:
PSS Ventures, LLC

LOCATION:
Tinley Park, IL

DATE:
04-07-11

8223 W. Lincoln Highway
Frankfort, Illinois 60423
P:(815) 469-7400 F:(815) 469-7413

Landscape Plan

Ariel's Restaurant & Bar

Tinley Park, Illinois

REVISION:

5.5.5. 5-30-11

5.5.6. 2-09-12

5.5.7. 5-03-12

NORTH

SHEET

1 - 1